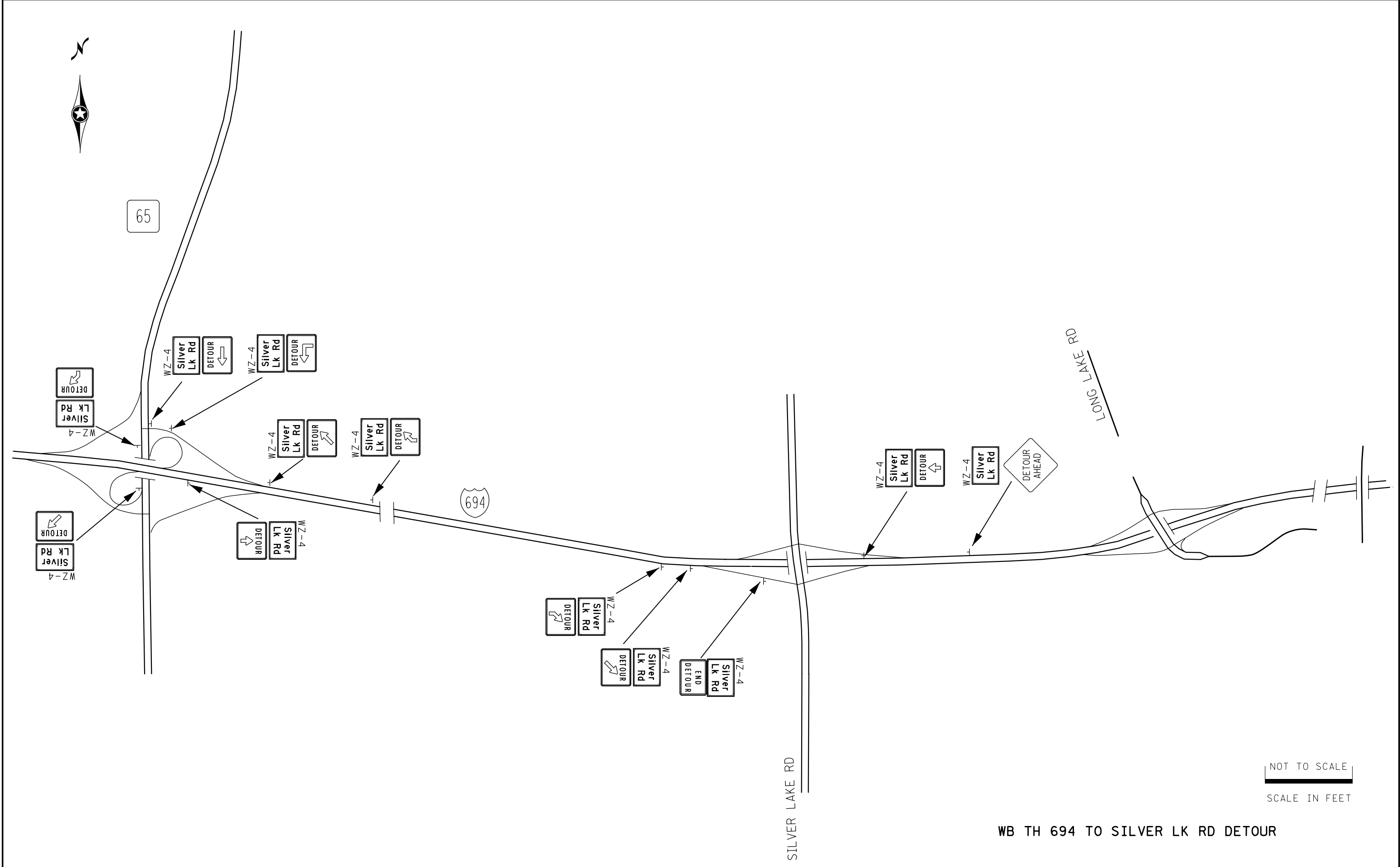


PLOT NAME: 5_WB2Silver
PATH & FILENAME: Projects\DM_ROS\694\6285\60\Traffic\TrafficControl\6285\60\TC_Typicals.dgn

PLOTTED/REVISED: 30-MAR-2021



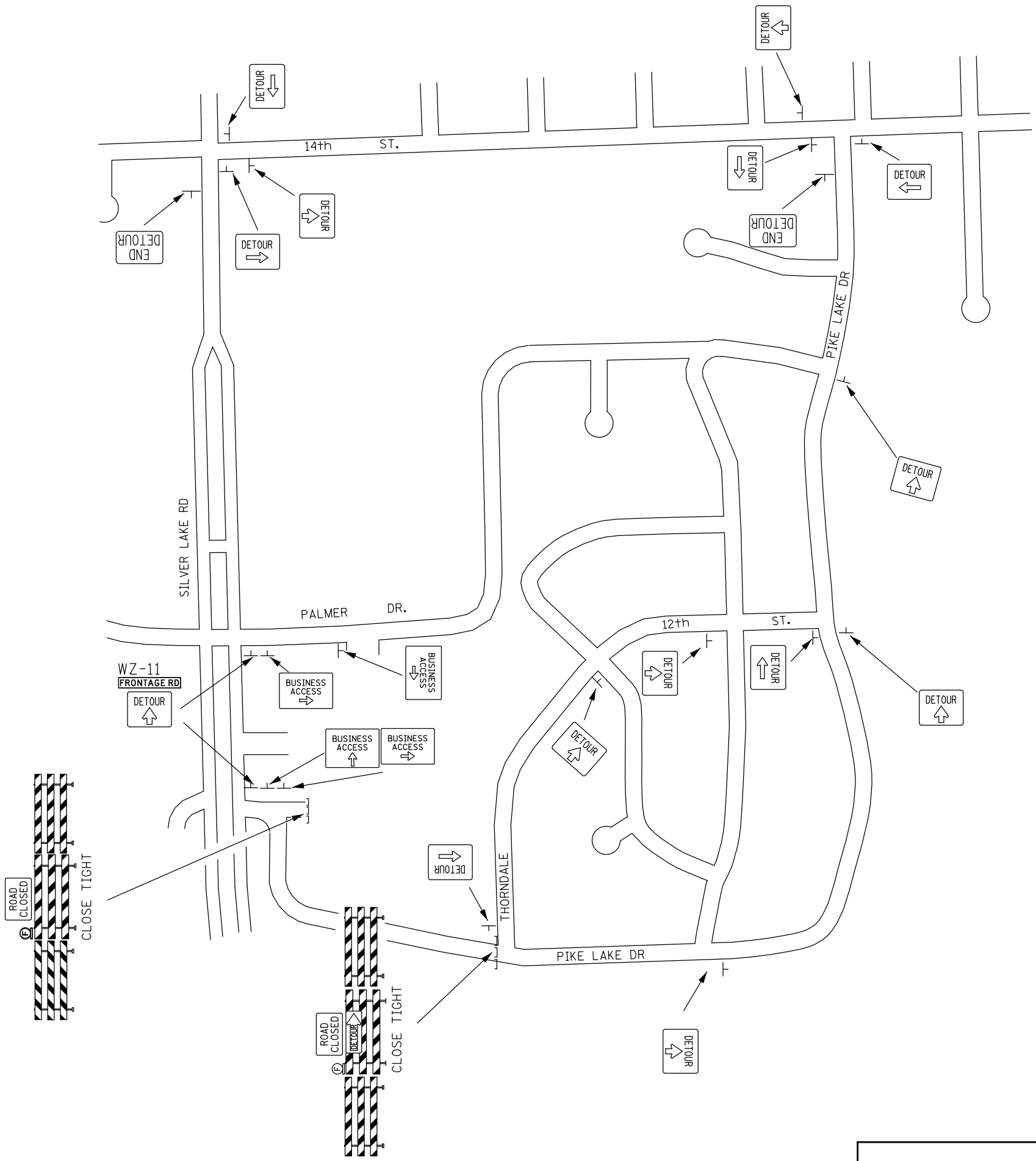
WB TH 694 TO SILVER LK RD DETOUR

NOT TO SCALE
SCALE IN FEET

DRAWN BY: SBM			CHECKED BY: KMF			CERTIFIED BY: <i>Paul Bauchle</i> <small>LICENSED PROFESSIONAL ENGINEER</small>			LIC. NO. 22215			DATE 3/30/2021			STATE PROJ. NO. 6285-160 (TH 694) SHEET NO. TC5 OF TC15 SHEETS		
DETOUR DETAILS																	

PLOTTED/REVISED: 12-MAY-2021

PLOT NAME: 7-PIKELKRD
PATH & FILENAME: Projects\DM_ROS\6946285\60\TrafficControl\6285\60\Tc_Typicals.dgn



NOT TO SCALE
SCALE IN FEET

PIKE LK RD DETOUR

DETOUR DETAILS

DRAWN BY: SBM

CHECKED BY: KMF

CERTIFIED BY

Paul Baucke
LICENSED PROFESSIONAL ENGINEER

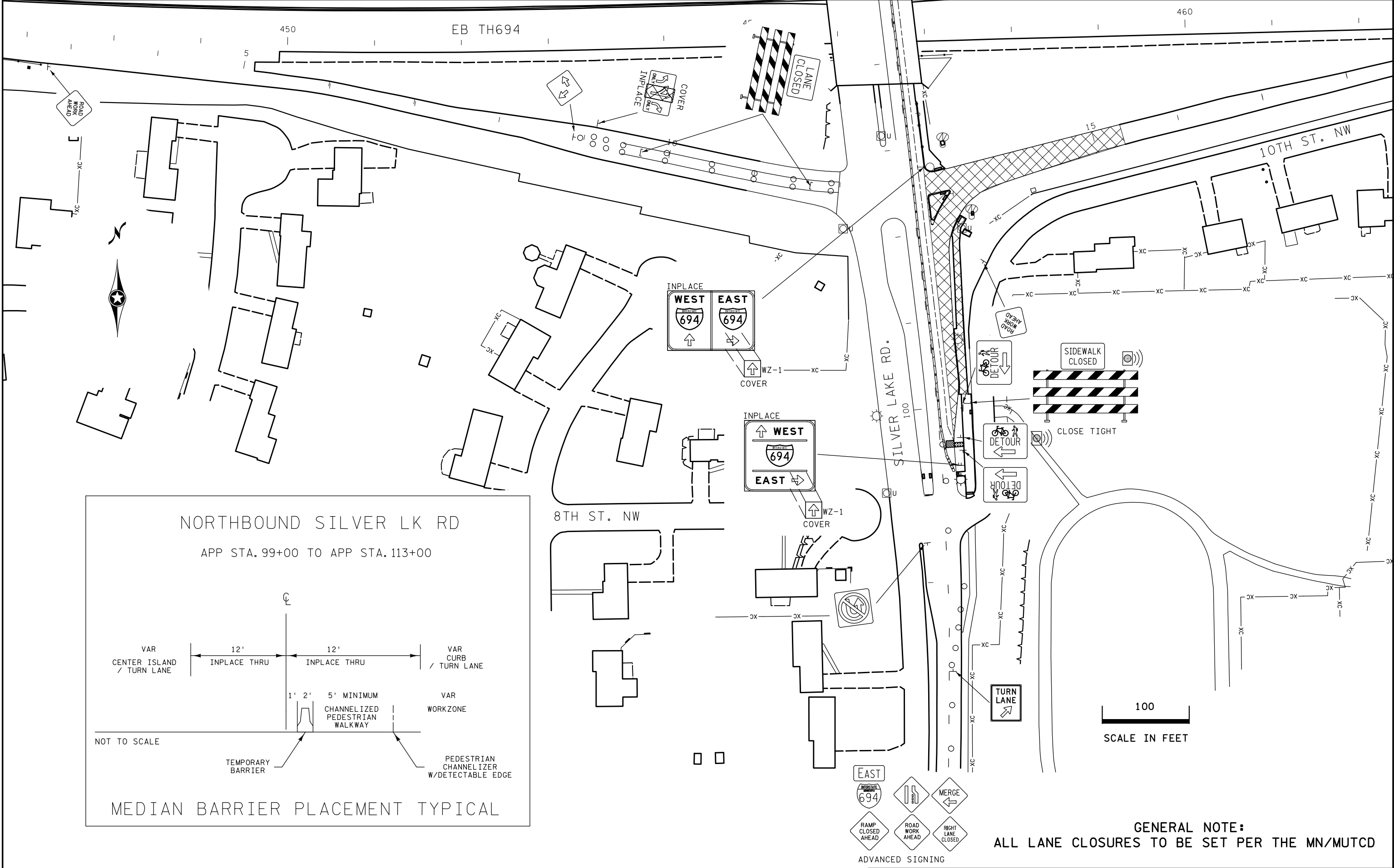
LIC. NO. 22215

DATE 3/30/2021

STATE PROJ. NO. 6285-160 (TH 694) SHEET NO. TC7 OF TC15 SHEETS

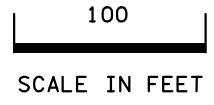
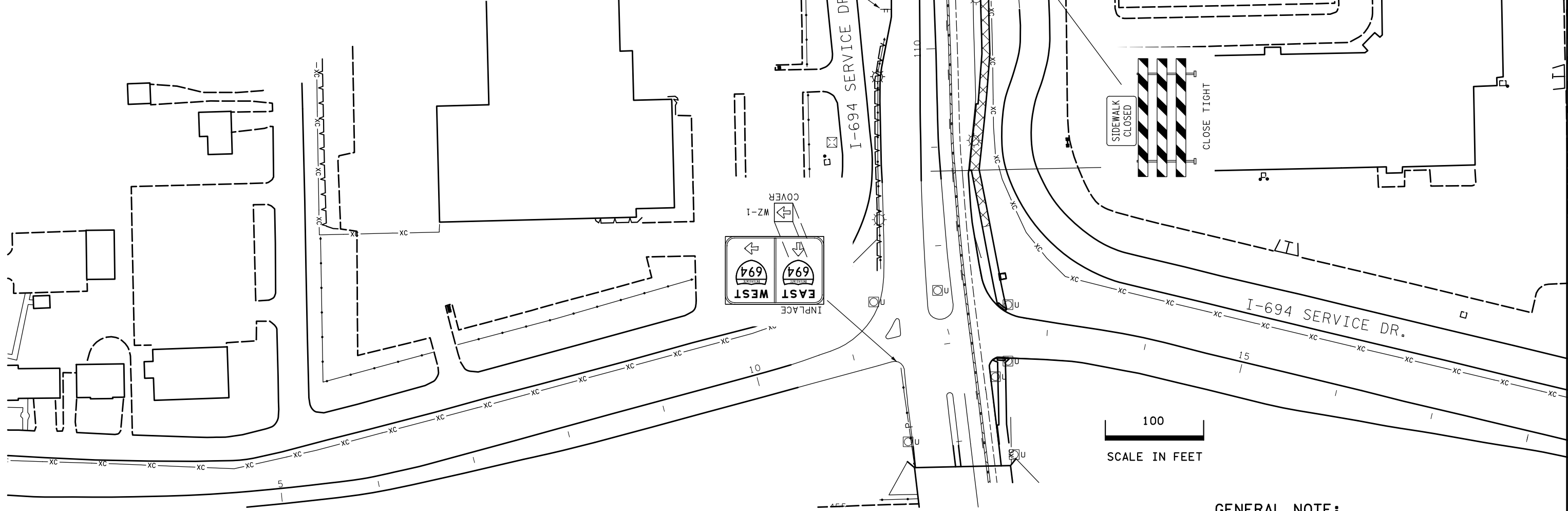

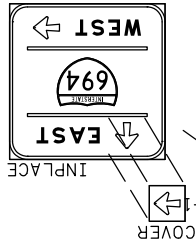
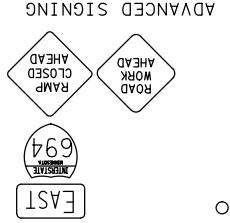
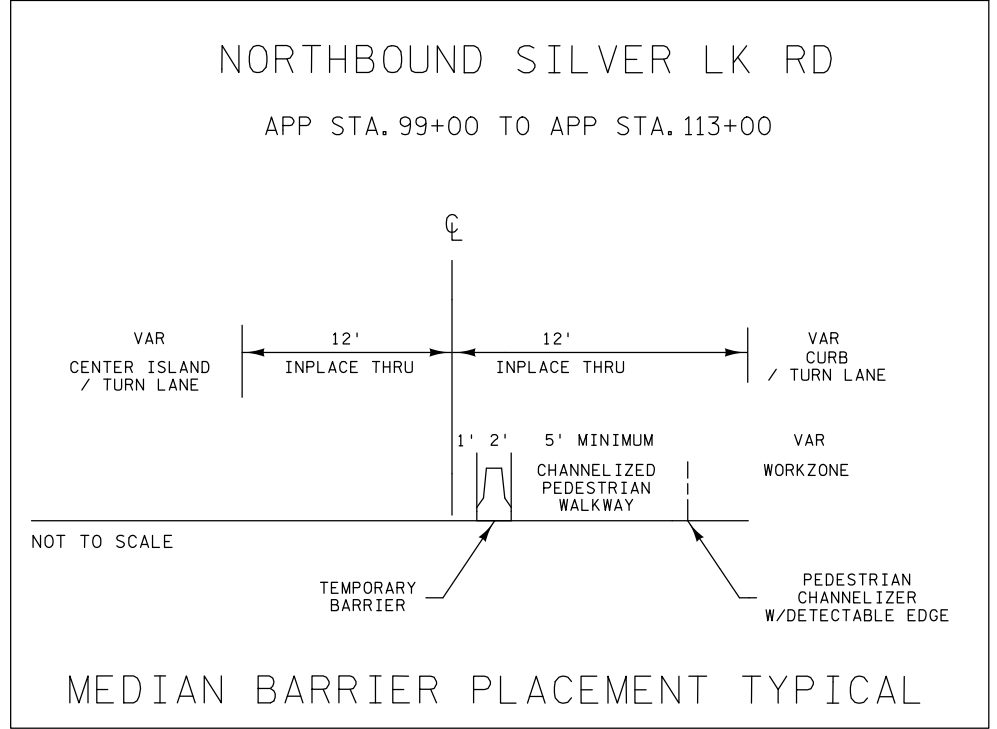
PLOTTED/REVISED: 30-MAR-2021

IPLOT NAME: 9_16285160_fc
PATH & FILENAME: Projects\DM_694\6285160\TrafficControl\6285160_fc.dgn



PLOTTED/REVISED: 30-MAR-2021

PLOT NAME: 8_16285160_fc
PATH & FILENAME: Projects\DM_694\6285160\Traffic\TrafficControl\6285160_fc.dgn



GENERAL NOTE:
ALL LANE CLOSURES TO BE SET PER THE MN/MUTCD

TRAFFIC CONTROL DETAILS

DRAWN BY: SBM

CHECKED BY: KMF

CERTIFIED BY *Paul Bauckle* LIC. NO. 22215 DATE 3/30/2021

STATE PROJ. NO. 6285-160 (TH 694) SHEET NO. TC9 OF TC15 SHEETS